


**POLAND**





Poland covers an area of 312,696 km<sup>2</sup>  
and it has a population of 38 milion people and it is the fifth-  
most populous country in European Union. Poland is divided  
into 16 provinces called voivodeship.




# Brusy





**Brusy is a town located in Pomeranian Voivodeship. It is a region called Kashuby (Kashubia)**



# **KASHUBIAN SECONDARY SCHOOL**



# School history

# Our school



Kashubian Secondary School was set up in September 1991. It is a school with an ambition to educate active people who are firmly rooted in their Little Homeland. Apart from typical high school classes we also learn Kashubian language and history. We participate in numerous Kashubian events, workshops and competitions. Graduates successfully pass their final exams and become students at universities of their choice.

**We organise a lot of events for our students.**






# Opening days for students from primary schools




**We learn how to write code  
and program the robots.**



**Our school is also equipped  
with 3D printers.**






# Kashubian hall





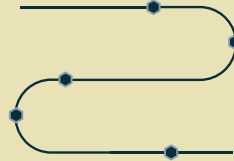

**Our Kashubian language classroom is decorated with the Kashubian ornaments.**







## Language lab

# Our gym and climbing wall





## Athletics competitions









# **Water situation in Poland**



# The Baltic Sea

The Baltic Sea is undoubtedly one of a kind - there is no other reservoir of this type on earth. The Baltic Sea is connected by a coastline as many as 9 countries. Poland, Germany, Russia, Latvia, Lithuania, Denmark, Finland, Sweden and Estonia. The Baltic Sea is surrounded by land on all sides. Only at the border with the North Sea can we find narrow straits. The Baltic Sea is called the inland sea of northern Europe.





## **The longest rivers in Poland**

Wisła - 1048 km

Odra - 854 km

Narew - 484 km

Warta - 808 km

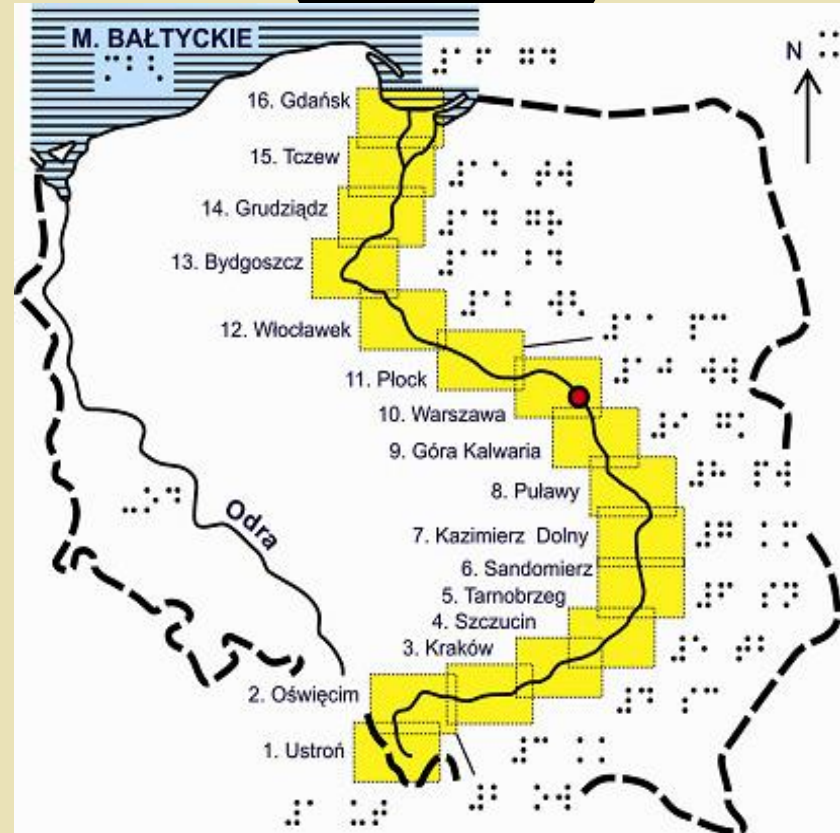
Bug - 772 km



### Legenda

- odcinki rzek, dla których opracowano MZP i MRP w I cyklu planistycznym
- granice obszarów dorzeczy

The Vistula - the longest river in Poland, as well as the longest river flowing into the Baltic Sea, 1047 km long. It flows into the Bay of Gdańsk, According to measurements from 2005, the Vistula, which is the longest river in Poland, is 1023.5 km long.



# The biggest lakes

1. Śniardwy
2. Mamry
3. Łebsko
4. Dąbie
5. Miedwie



Thank you for your attention !